

Secretaria de Meio Ambiente e Desenvolvimento Sustentável - SEMAD
Centro de Informações Meteorológicas e Hidrológicas do Estado de Goiás - CIMEHGO
Sala de Situação de Monitoramento de Riscos e Desastres Naturais

Boletim nº: 0078

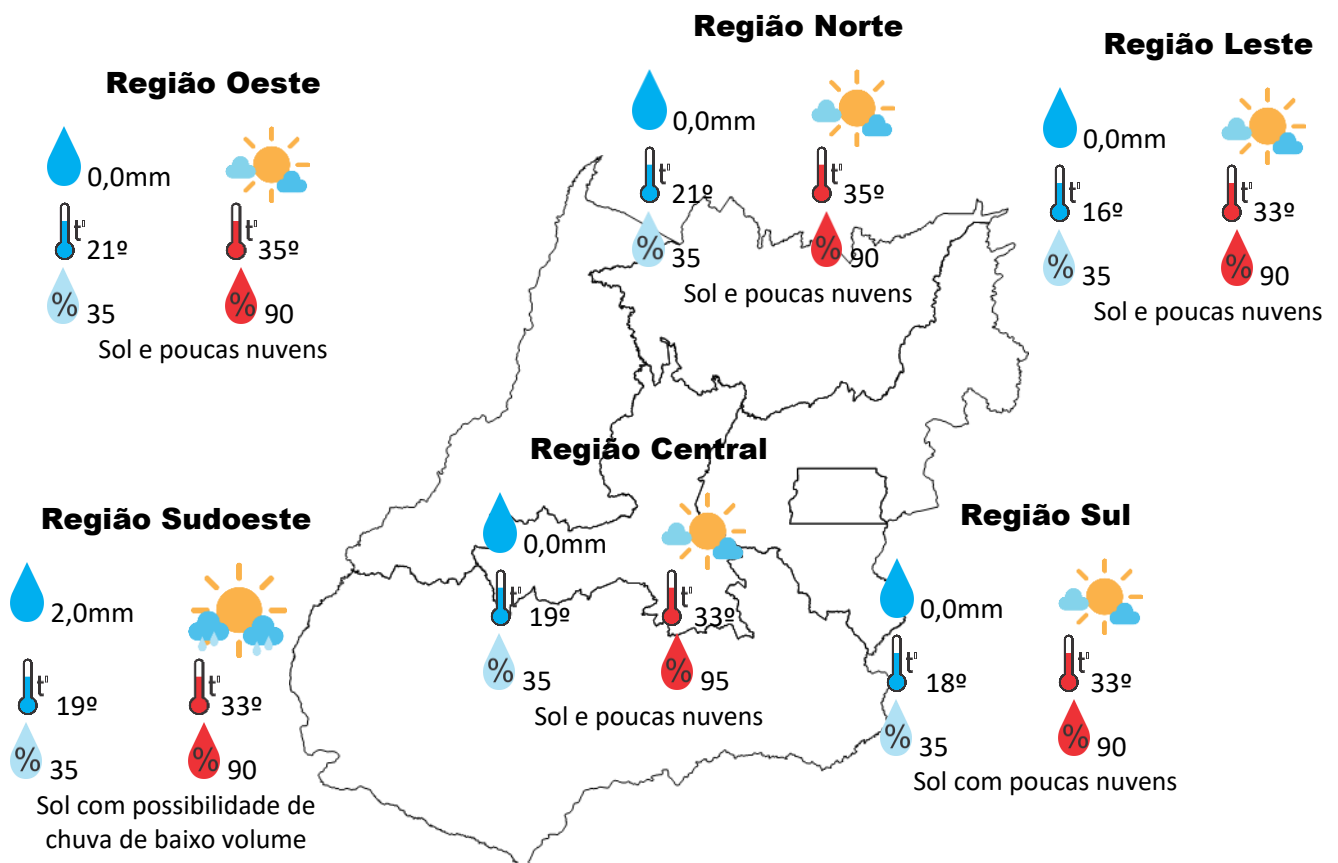
Elaborado na data: 31/03/2023

Previsão para data: 01/04/2023

Informações do Tempo para o Estado

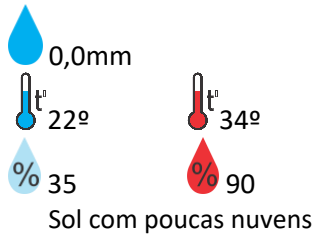
Sábado de sol e temperaturas elevadas em várias localidades, pequena possibilidade de chuvas de baixo volume em áreas isoladas do Estado.

Capital: Sol com poucas nuvens, temperatura máxima podendo chegar aos 32°C e umidade relativa do ar variando entre 35% a 90%, o nascer do sol será às 06:22hs e o pôr do sol às 18:19hs.

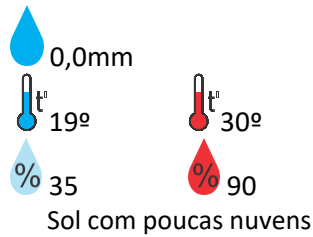


Previsão para alguns municípios:

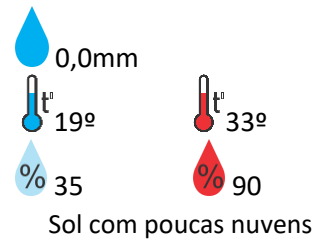
Porangatu



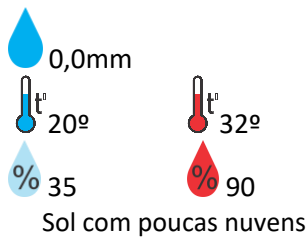
Catalão



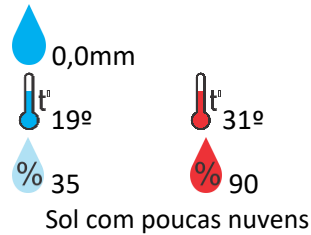
Jataí



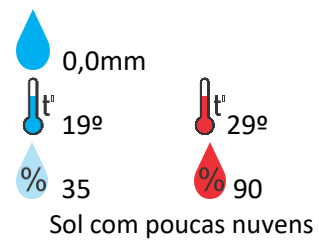
Rio Verde



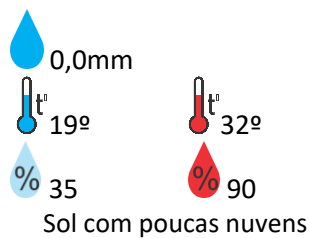
Luziânia



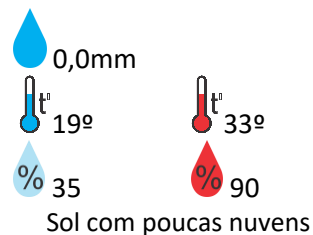
Anápolis



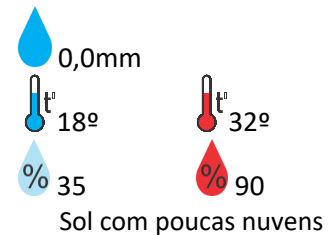
Goiânia



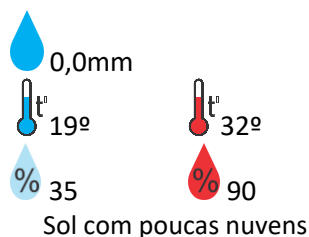
Itumbiara



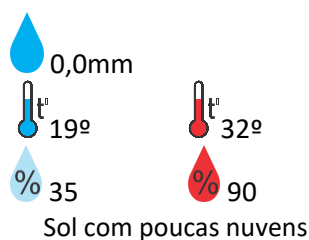
Ouvidor



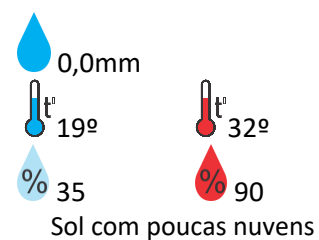
Goiandira



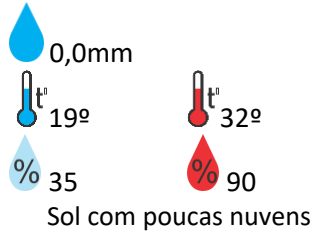
Três Ranchos



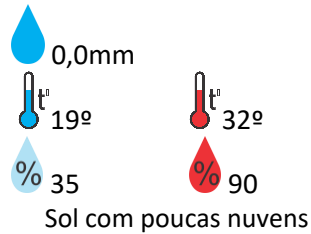
Cumari



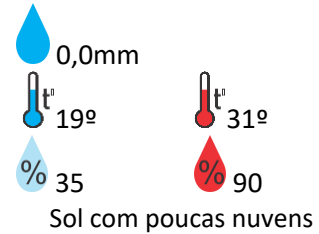
Ipameri



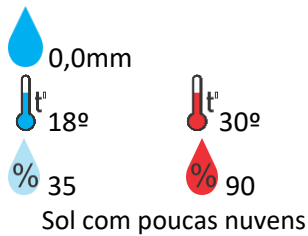
Nova Aurora



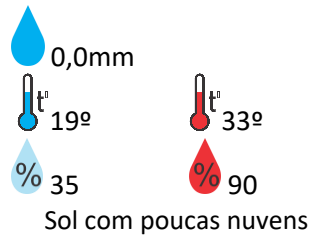
Formosa



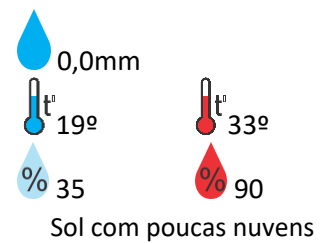
Cristalina



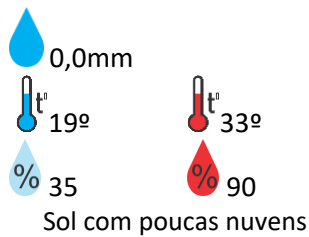
Santa Helena



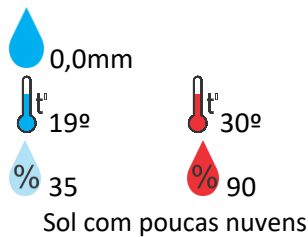
Ceres



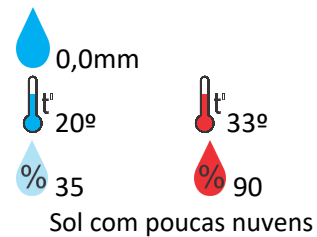
Goianésia



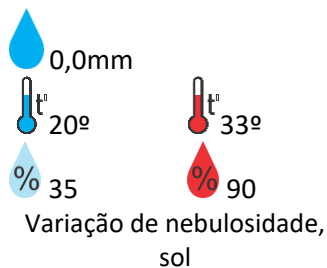
Davinópolis



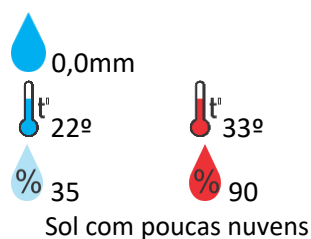
Rubiataba



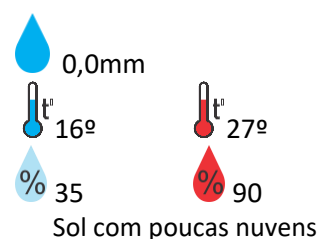
Flores de Goiás



Iporá



Alto Paraíso



OBS: As informações contidas nesse boletim do tempo levam em consideração dados das variáveis meteorológicas previstas por modelos meteorológicos e análise de imagens de satélite do dia 31/03/2023 às 10:00 horas

Secretaria de Meio Ambiente e Desenvolvimento Sustentável - SEMAD
Centro de Informações Meteorológicas e Hidrológicas do Estado de Goiás - CIMEHGO
Sala de Situação de Monitoramento de Riscos e Desastres Naturais

Boletim nº: 0078

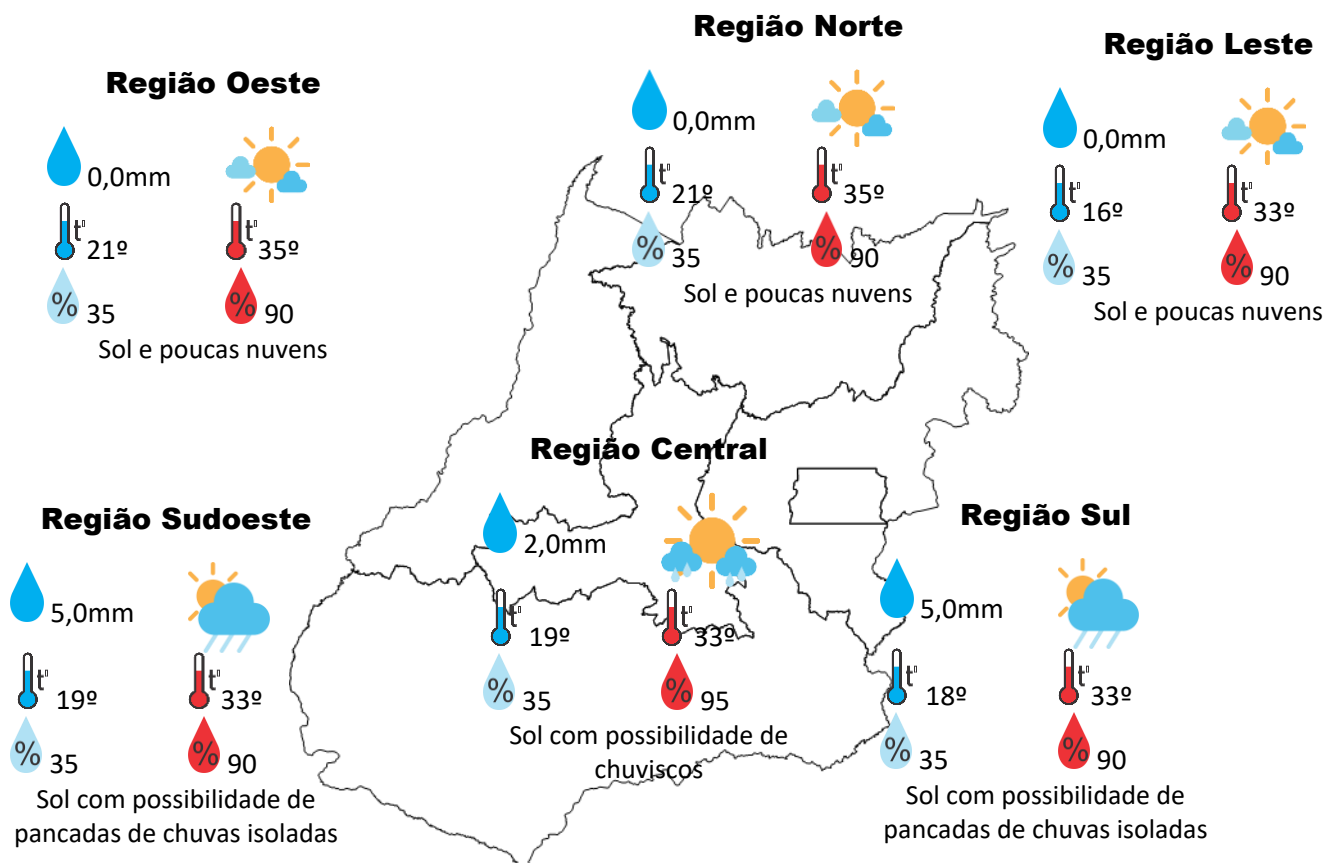
Elaborado na data: **31/03/2023**

Previsão para data: **02/04/2023**

Informações do Tempo para o Estado

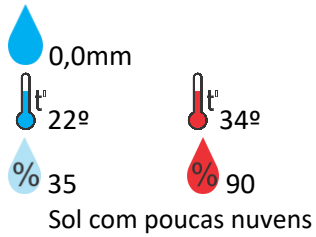
Domingo de sol e temperaturas elevadas em várias localidades, o avanço de uma frente fria pela região sudeste do Brasil vai propiciar a formação de áreas de instabilidade em nosso Estado. Consequentemente poderemos ter pancadas de chuva em áreas isoladas.

Capital: Sol com poucas nuvens, temperatura máxima podendo chegar aos 32°C e umidade relativa do ar variando entre 35% a 90%, o nascer do sol será às 06:22hs e o pôr do sol às 18:19hs.

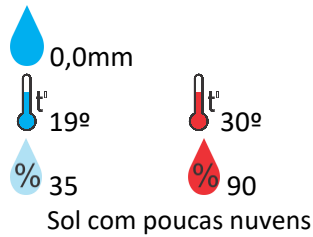


Previsão para alguns municípios:

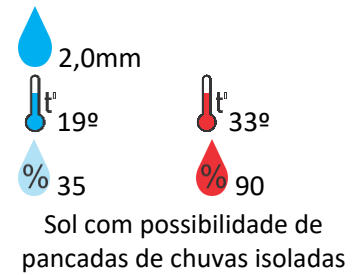
Porangatu



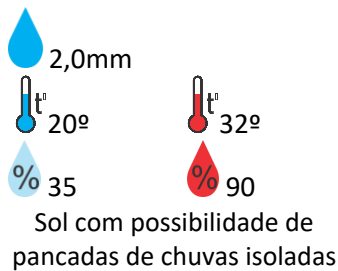
Catalão



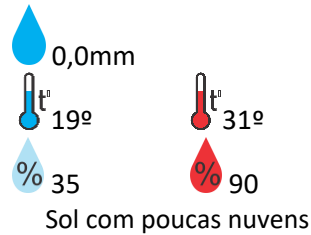
Jataí



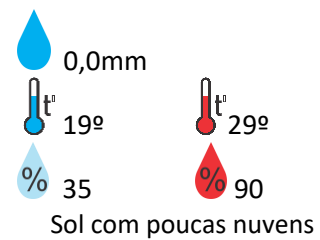
Rio Verde



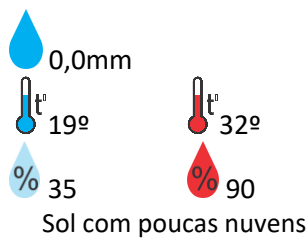
Luziânia



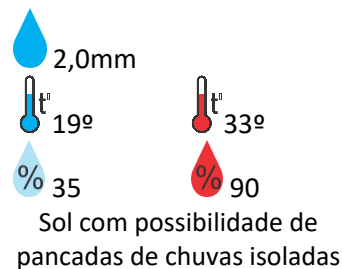
Anápolis



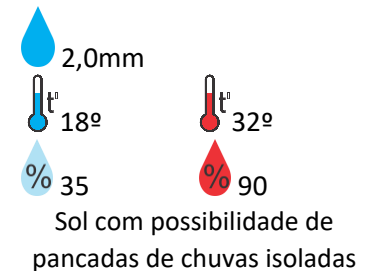
Goiânia



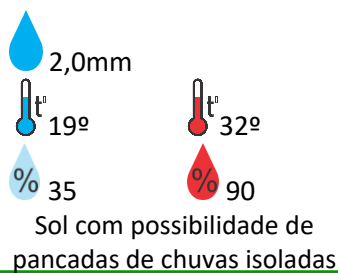
Itumbiara



Ouvidor



Goiandira



Três Ranchos



Cumari

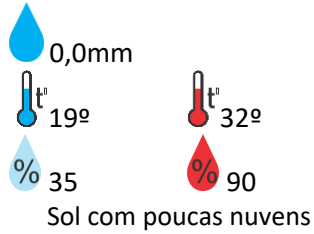


Secretaria de Estado de Meio Ambiente e Desenvolvimento Sustentável - SEMAD

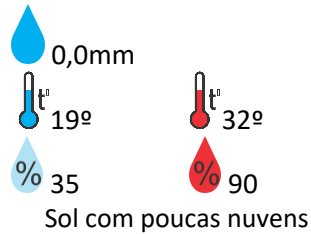
11ª avenida, Nº 1.272, Setor Leste Universitário - CEP: 74.605-060 - Goiânia/GO - fone: (62) 3265-1392 – 3265-1361

Visite: <https://www.meioambiente.go.gov.br/cimehgo> ou <https://www.cimehgo.meioambiente.go.gov.br/>

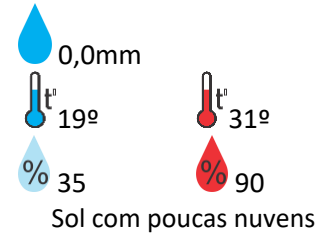
Ipameri



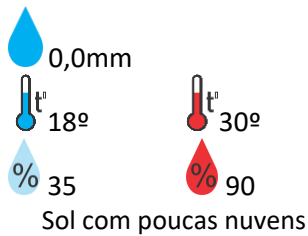
Nova Aurora



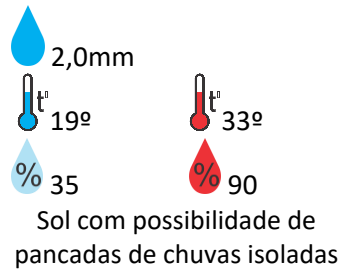
Formosa



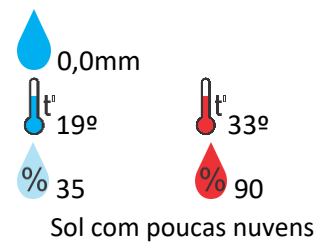
Cristalina



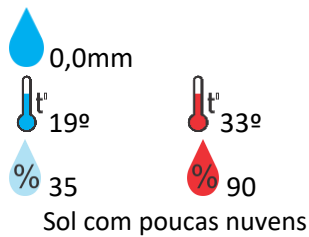
Santa Helena



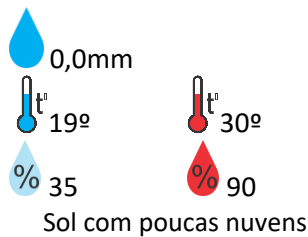
Ceres



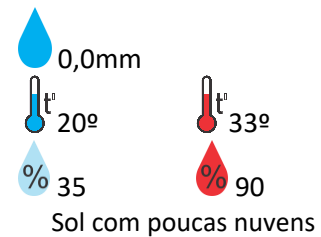
Goianésia



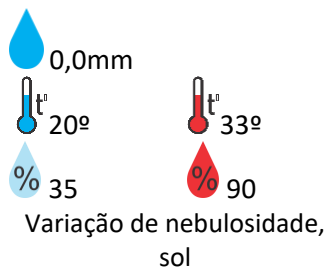
Davinópolis



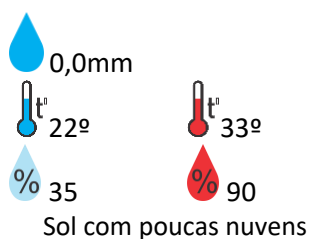
Rubiataba



Flores de Goiás



Iporá



Quirinópolis



OBS: As informações contidas nesse boletim do tempo levam em consideração dados das variáveis meteorológicas previstas por modelos meteorológicos e análise de imagens de satélite do dia 31/03/2023 às 10:00 horas